




















O	P	Q	R
1	1	1	1
2	2	2	2
3	3	3	3 
4	4	4	4 
5	5  Maxley, Daniel Boll. 8/24/1770- 12/23/1850 *	5	5  Carroll, Sylvester 1829-1883 *
6	6  Maxley, Elizabeth C. 5/5/1765- 12/2/1850 *	6	6  Carroll, Mary E. 1832-1894 *
7	7  Maxley, Thomas B. 10/24/1815- 1/21/1839 *	7	7  Lyles, William Died 7/7/1866 Age 68
8	8	8  Alder, Etta (Infant)	8
9	9	9  Alder, Anna Mary. (Infant)	9  Lyles, William Henry, Died 8/9/1850 Age 72
10	10	10  Alder, James H Died 4/26/1866 Age 72	10  Lyles, Sophia Reeder. Died 12/6/1818 Age 28
11	11	11	11
12	12	12	12
13	13	13	13

CEMETERY PLAT (SECTION A)

CHRIST CHURCH ACCOKEEK, MD

September, 1996

Key	
	Interred Site
	Reserved Site
	Created
	Military Service
	Approximate location (Headstone containing names, no footstone)
	Approximate location (no stones)

Notes:

A visual survey of Section A was made by Rosalie Paterbaugh to record names, and other noted information, from existing stones in the cemetery. Many graves are not marked, and records were destroyed in a Rectory fire (1930's). Rosalie, through contact with descendants as well as other sources, has added many names of those interred in unmarked sites. Although the plat appears to have many open sites, probably few grave sites in Section A are unused. The Plat is not to scale, and access rows between graves are not shown. (Plat documented in Arts & Letters V5.0 computer software 9/96 by G. Hansen). A separate study, "Christ Church Burial Ground Documentation" September 1996, list names of 56 persons buried in unmarked sites (all Sections).

16	Wyvil, Dr. Edward H. 9/14/1812- 10/9/1894 *
17	Wyvil, Caroline M. 12/27/1812- 3/3/1885 *